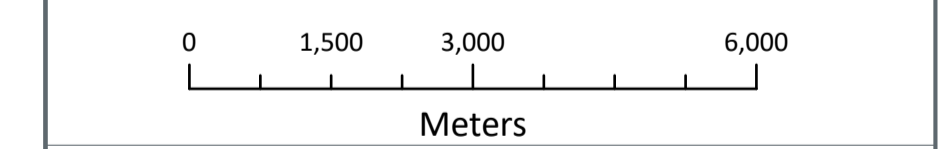


- LEGEND**
- Order Limits
  - Sheet Extent
  - Secretary of State for Defence (Land not subject to compulsory acquisition or temporary possession)



Data Source:  
 © Crown copyright (and database rights) (2024) license number 0100031673  
 Map data © OpenStreetMap

PROJECT TITLE:  
**FIVE ESTUARIES OFFSHORE WINDFARM**

DRAWING TITLE:  
**2.17  
 Crown Land Plan (Onshore)**

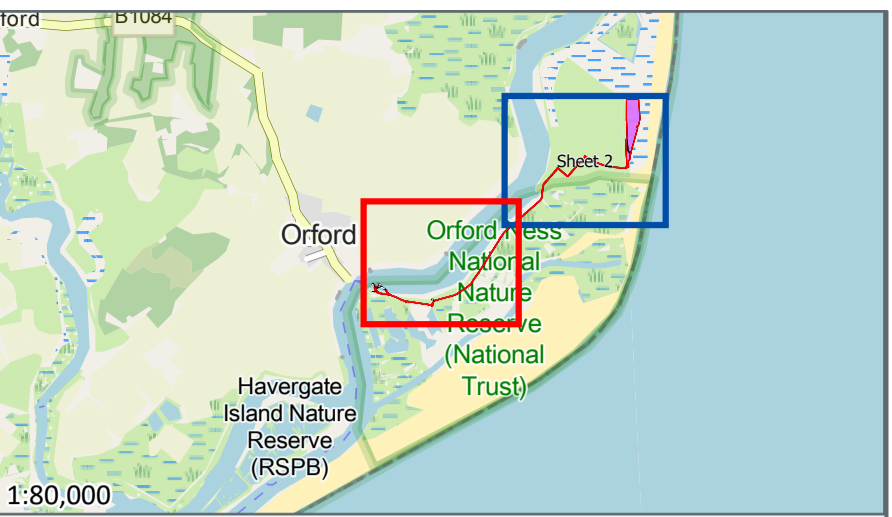
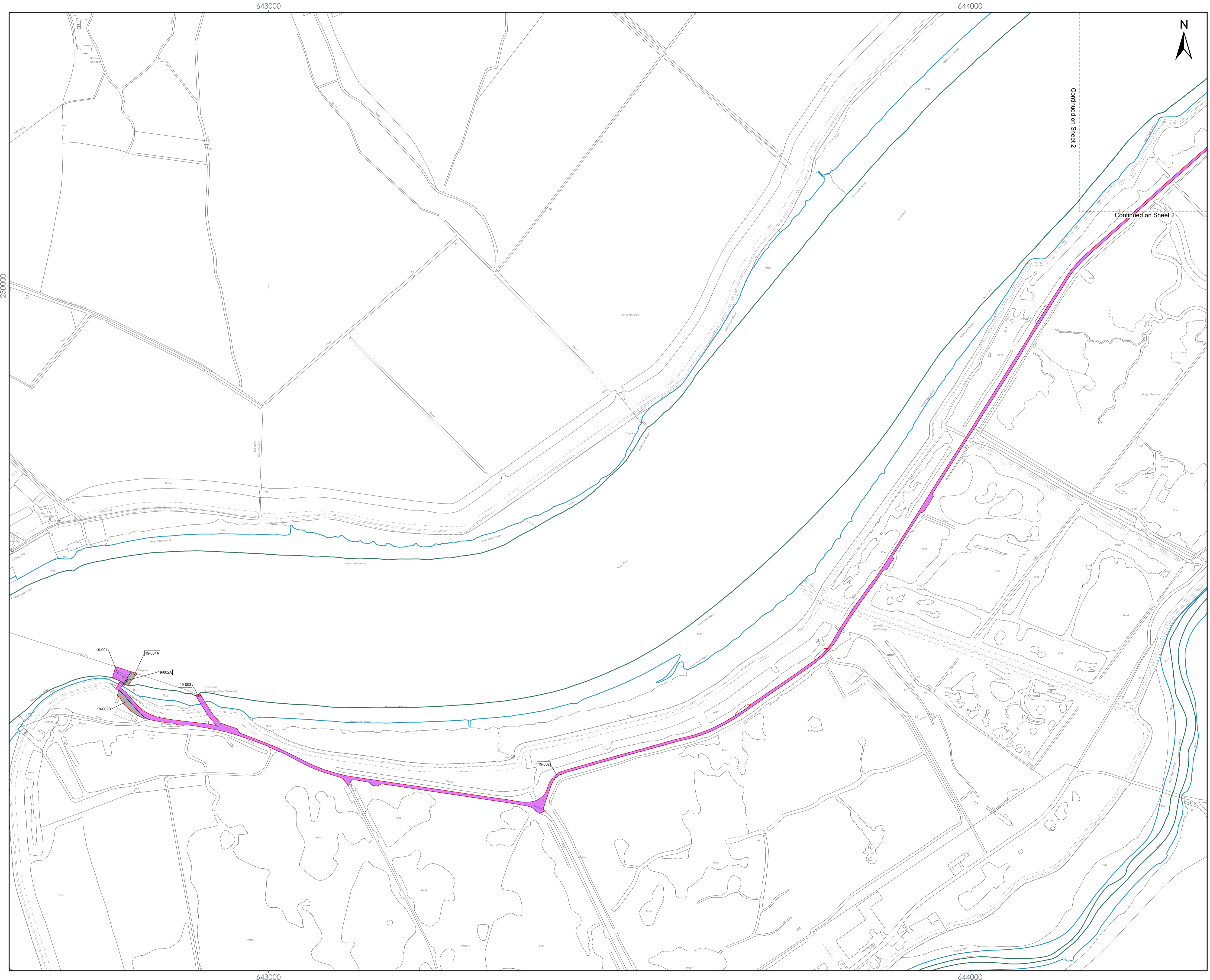
VER	DATE	REMARKS	Drawn	Checked
B	24/09/2024	Deadline 1	KL	PR
C	11/02/2025	Deadline 6	KL	PR
D	24/02/2025	Deadline 7	KL	PR

DRAWING NUMBER: **05121485-04**

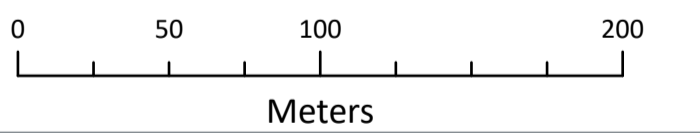
APFP Regulation: 5(2)(n)  
 Sheet No: **Key Plan of 2**  
 SCALE: 1:80,000 PLOT SIZE: A1 DATUM: OSGB 1936 PROJECTION: BNG







- LEGEND**
- Order Limits
  - Sheet Extent
  - Mean High Water Line
  - Mean Low Water Line
  - Secretary of State for Defence
  - Secretary of State for Defence (Land not subject to compulsory acquisition or temporary possession)



Data Source:  
 © Crown copyright (and database rights) (2024) license number 0100031673  
 Map data © OpenStreetMap

PROJECT TITLE:  
**FIVE ESTUARIES OFFSHORE WINDFARM**

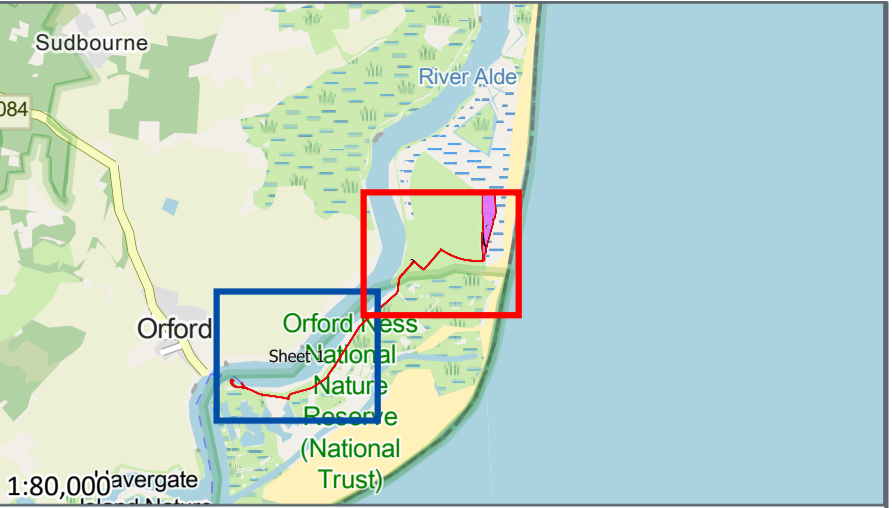
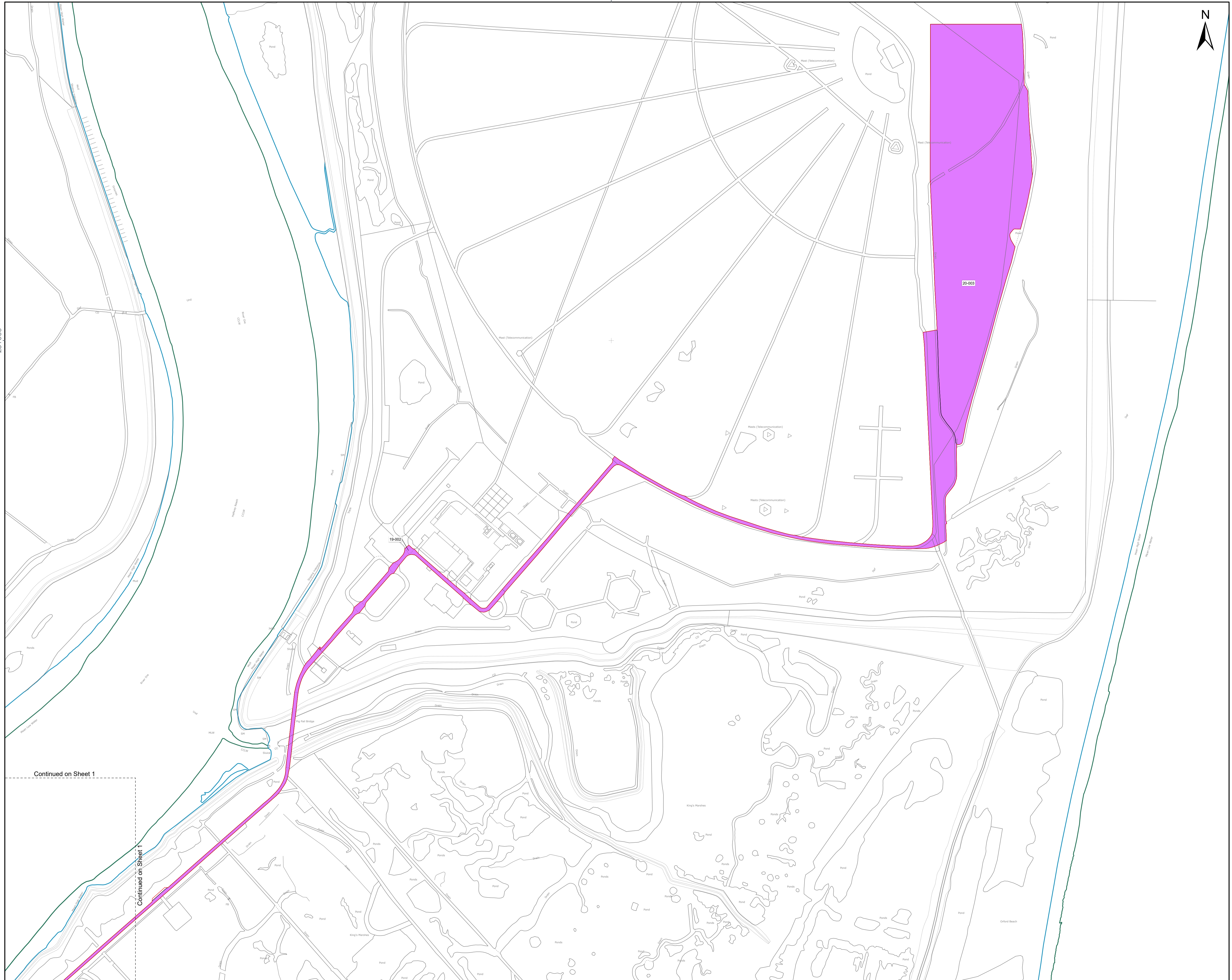
DRAWING TITLE:  
**2.17  
 Crown Land Plan (Onshore)**

VER	DATE	REMARKS	Drawn	Checked
B	24/09/2024	Deadline 1	KL	PR
C	11/02/2025	Deadline 6	KL	PR
D	24/02/2025	Deadline 7	KL	PR

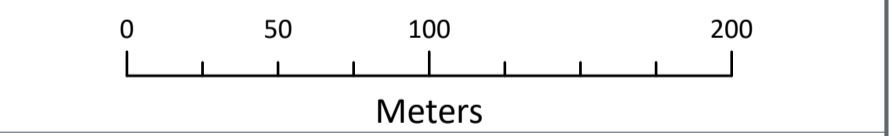
DRAWING NUMBER: **005121485-04**  
 APFP Regulation: 5(2)(n)  
 Sheet No: 1 of 2  
 SCALE: 1:2,500 PLOT SIZE: A1 DATUM: OSGB 1936 PROJECTION: BNG







- LEGEND**
- Order Limits
  - Sheet Extent
  - Mean High Water Line
  - Mean Low Water Line
  - Secretary of State for Defence



Data Source:  
 © Crown copyright (and database rights) (2024) license number 0100031673  
 Map data © OpenStreetMap

**PROJECT TITLE:**  
 FIVE ESTUARIES OFFSHORE WINDFARM

**DRAWING TITLE:**  
 2.17  
 Crown Land Plan (Onshore)

VER	DATE	REMARKS	Drawn	Checked
B	24/09/2024	Deadline 1	KL	PR
C	11/02/2025	Deadline 6	KL	PR
D	24/02/2025	Deadline 7	KL	PR

**DRAWING NUMBER:** 005121485-04

APFP Regulation: 5(2)(n)  
 Sheet No: 2 of 2

SCALE: 1:2,500 PLOT SIZE: A1 DATUM: OSGB 1936 PROJECTION: BNG



251000

645000

645000

Continued on Sheet 1

Continued on Sheet 1